






LEGEND

-  **SPECIAL FLOOD HAZARD AREAS**
The 1% annual chance flood (100-year flood), also known as the base flood, is the flood that has a 1% chance of being equaled or exceeded in any given year. The Special Flood Hazard Area is the area subject to flooding by the 1% annual chance flood. Areas of Special Flood Hazard include Zones A and AE. The Base Flood Elevation is the water-surface elevation of the 1% annual chance flood.
ZONE A - No Base Flood Elevations determined.
-  **FLOODWAY AREAS IN ZONE AE**
The floodway is the channel of a stream plus any adjacent floodplain areas that must be kept free of encroachment so that the 1% annual chance flood can be carried without substantial increases in flood heights.
-  **OTHER AREAS**
ZONE X - Areas determined to be outside the 0.2% annual chance floodplain.
-  217 - Base Flood Elevation line and value; elevation in feet*
-  - Cross section line
- * Referenced to the National Geodetic Vertical Datum of 1929

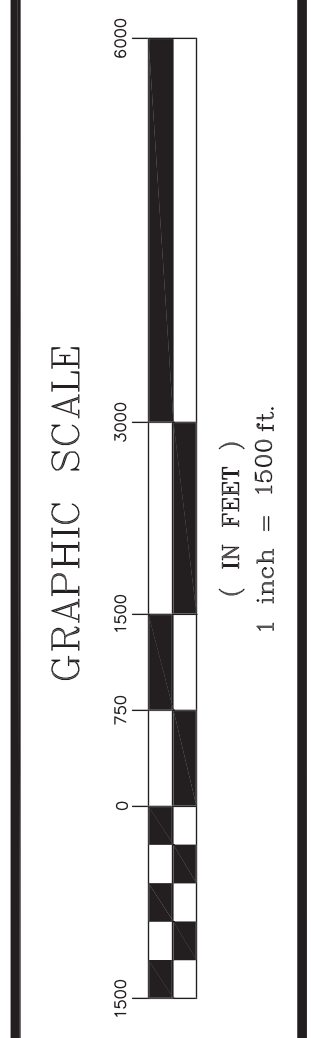
SOURCE : DIGITIZED FROM FEMA / FIRM (5/17/05)
MAP INDEX NUMBER 33015CND1A

Prepared by
ROLLARD ASSOCIATES
1000 Main Street, Suite 200
Candia, NH 03025
(603) 448-8828

Date of original dwg: November 9, 2023
Date of latest rev: November 9, 2023
File: CANDIA.dwg
Scale: 1"=1500'

The data on this map has been compiled from a variety of sources granted voluntarily by private owners and official sources and is not to be considered legal location of property boundary lines. The TOWN OF CANDIA assumes no responsibility for the accuracy of individual parcels.

PROPERTY MAP
CANDIA
NEW HAMPSHIRE



**SPECIAL FLOOD
HAZARD AREA MAP**

**FLOOD
MAP**