






LEGEND

- 
SPECIAL FLOOD HAZARD AREAS
 The 1% annual chance flood (100-year flood), also known as the base flood, is the flood that has a 1% chance of being equaled or exceeded in any given year. The Special Flood Hazard Area is the area subject to flooding by the 1% annual chance flood. Areas of Special Flood Hazard include Zones A and AE. The Base Flood Elevation is the water-surface elevation of the 1% annual chance flood.
 ZONE A No Base Flood Elevations determined.
- 
FLOODWAY AREAS IN ZONE AE
 The floodway is the channel of a stream plus any adjacent floodplain areas that must be kept free of encroachment so that the 1% annual chance flood can be carried without substantial increases in flood heights.
- 
OTHER AREAS
 ZONE X - Areas determined to be outside the 0.2% annual chance floodplain.
- 
 Base Flood Elevation line and value; elevation in feet*
- 
 Cross section line
- * Referenced to the National Geodetic Vertical Datum of 1929

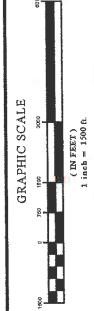
SOURCE: DIGITIZED FROM FEMA / FIRM (61705)
 MAP INDEX NUMBER 33015CND1A

SPECIAL FLOOD HAZARD AREA MAP

Prepared by
ROLLAND ASSOCIATES
 100 Main Street
 Candia, NH 03026
 Date of Issue: 08/13/2018
 File: 20180818
 Scale: 1"=500'

The data on this map has been compiled from a variety of sources and is not to be considered an official record. The boundary shown on this map is for general information only. The user assumes all responsibility for the accuracy of individual parcels.

PROPERTY MAP
CANDIA
NEW HAMPSHIRE



FLOOD MAP